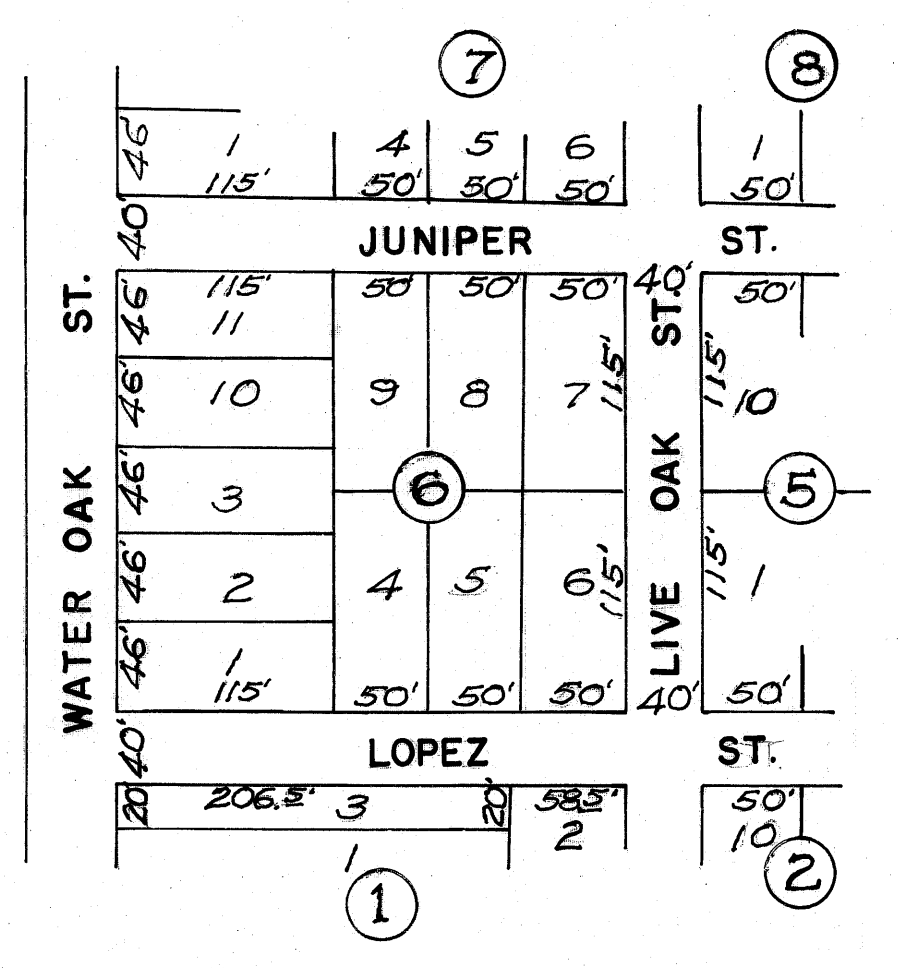


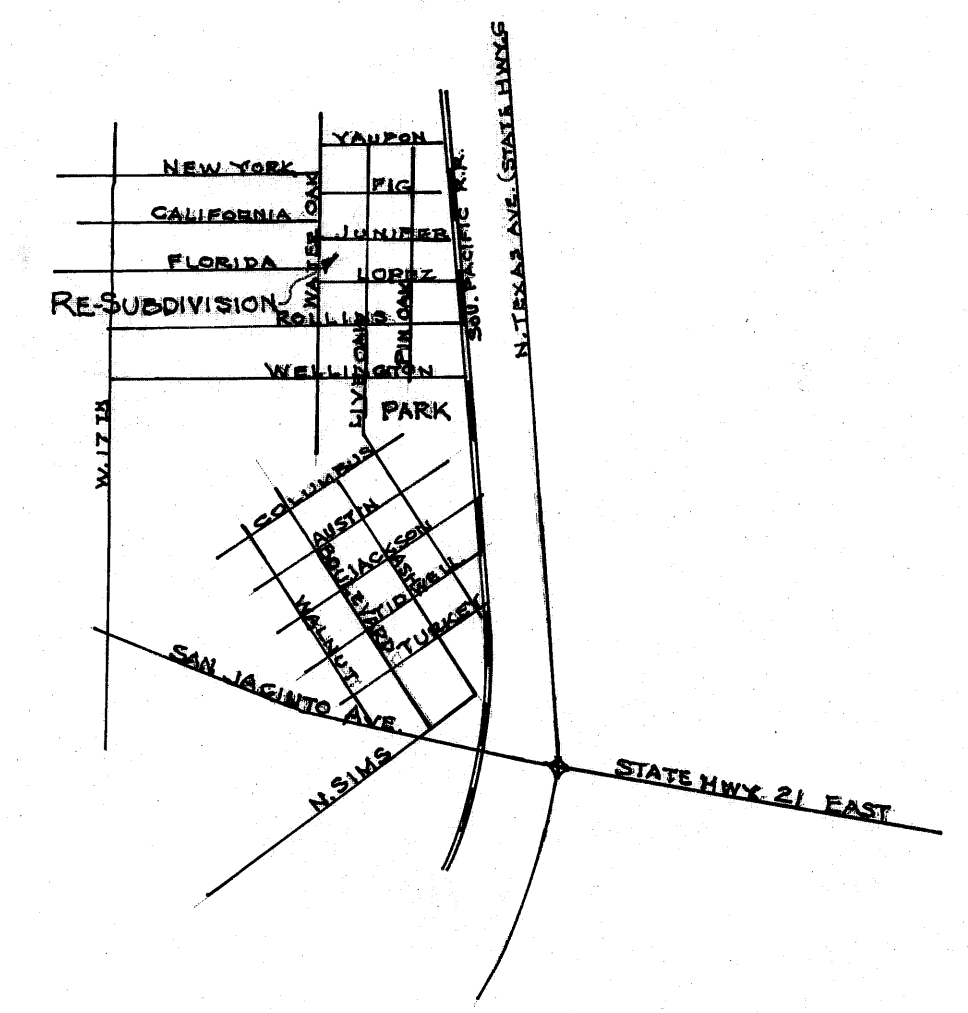
LOPEZ Replat 125772

DRAWING

NUMBER



VACATING PLAT
AS PART OF
LOPEZ ADDITION
D.R. VOL. 125, PG. 415
AUG. 13, 1946
SCALE: 1" = 100'



LOCATION PLAT

The owner of the land shown on this plat, and whose name is subscribed hereto and in person or through a duly authorized agent, hereby declares Block 6, Lopez Addition according to the plat recorded in Volume 125, Page 415, of the Deed Records of Brazos County, Texas, to be vacated and re-sub divided.

STATE OF TEXAS |
COUNTY OF BRAZOS |

Before me, the undersigned authority, on this day personally appeared Bill Holt, known to me to be the person whose name is subscribed to the foregoing instrument, and acknowledged to me that he executed the same for the purpose and consideration therein stated.

Given under my hand and seal on this 24th day of January, 1972.

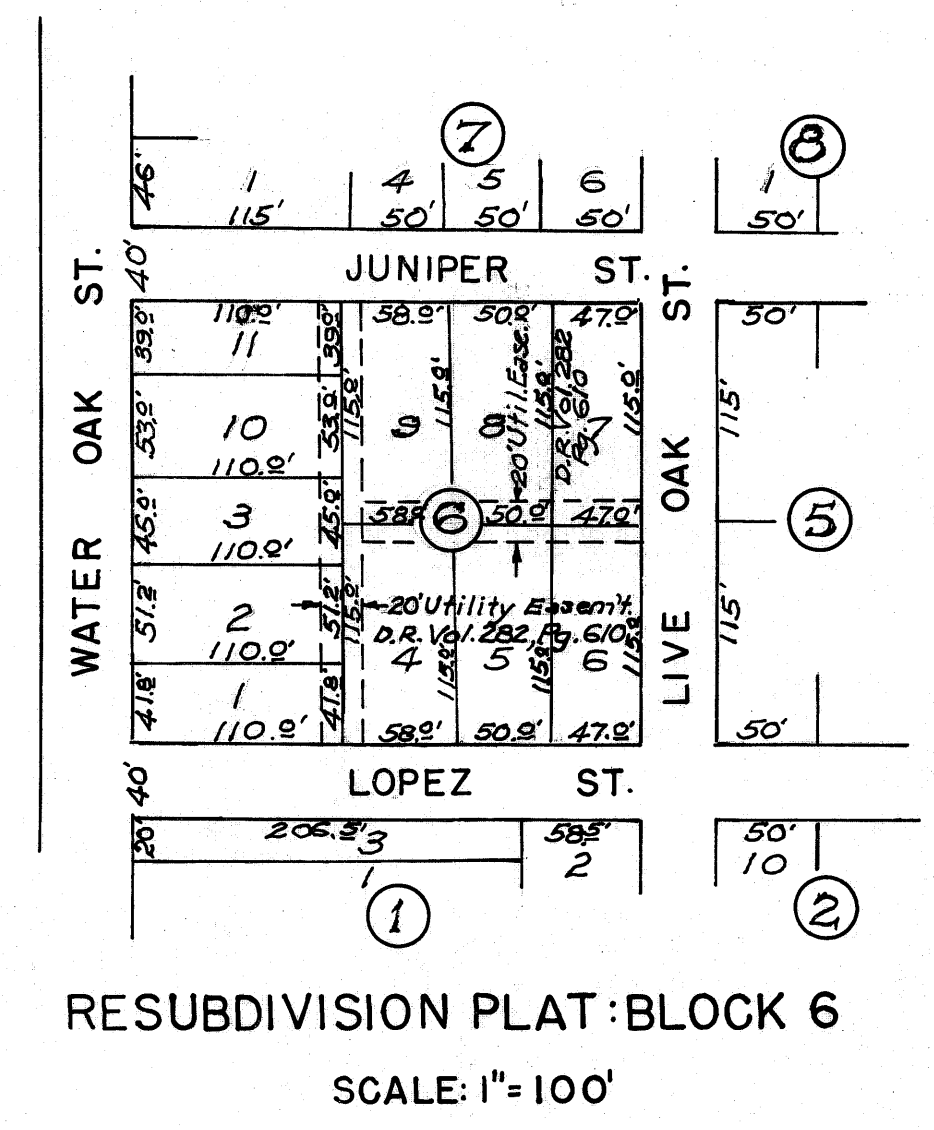
Francis Carter
Notary Public, Brazos County, Texas

OWNER'S ACKNOWLEDGEMENT AND DEDICATION

STATE OF TEXAS |
COUNTY OF BRAZOS |

I, Bill Holt (For First Bank & Trust Company, Bryan, Texas), owner and developer of the land shown on this plat, and whose name is subscribed hereto, hereby dedicate to the use of the public forever all streets, alleys, parks, water courses, drains, easements and public places thereon shown for the purpose and consideration therein expressed.

Bill Holt



RESUBDIVISION PLAT: BLOCK 6
SCALE: 1" = 100'

STATE OF TEXAS |
COUNTY OF BRAZOS |

I, A. H. Winder, Registered Professional Engineer No. 23313, in the State of Texas, hereby certify that this plat is true and correct and was prepared from plat recorded in Volume 125, Page 415, of the Deed Records of Brazos County, Texas.

A. H. Winder
Registered Professional Engineer No. 23313

STATE OF TEXAS |
COUNTY OF BRAZOS |

I, A. H. Winder, Registered Professional Engineer, No. 23313, in the State of Texas, hereby certify that proper engineering consideration has been given to this plat.

A. H. Winder
Registered Professional Engineer No. 23313

APPROVAL OF THE PLANNING COMMISSION:

I, Frank C. Munroe, Chairman of the City Planning Commission of the City of Bryan, State of Texas, hereby certify that the attached plat was duly filed for approval with the City Planning Commission of the City of Bryan on the 20th day of JANUARY, 1972, and same was duly approved on the 20th day of JANUARY, 1972, by the said commission.

Frank C. Munroe
Chairman, City Planning Commission
Bryan, Texas

CERTIFICATION BY THE COUNTY CLERK:

STATE OF TEXAS |
COUNTY OF BRAZOS |

I, Frank B. Wisniecki, County Clerk in and for said County, do hereby certify that this plat together with its certificates of authentication was filed for record in my office the 25th day of JANUARY, 1972, in the Deed Records of Brazos County in Volume 301, Page 76.

Frank B. Wisniecki
County Clerk, Brazos County, Texas

VACATING & RESUBDIVISION PLAT
BLOCK 6
OF THE
LOPEZ ADDITION
TO THE
CITY OF BRYAN, TEXAS
1.40 AC.

SCALE: 1" = 100'
OWNER: FIRST BANK & TRUST CO., BRYAN, TEXAS
PREPARED BY
THE CITY OF BRYAN ENGINEERING DEPT.,
BRYAN, TEXAS

FILED
JAN 25 1972
Frank B. Wisniecki
COUNTY CLERK

66130